
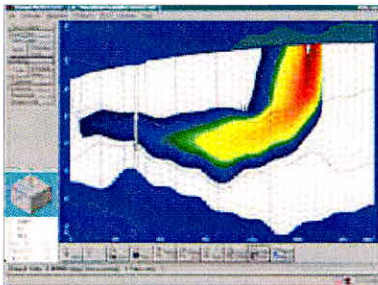
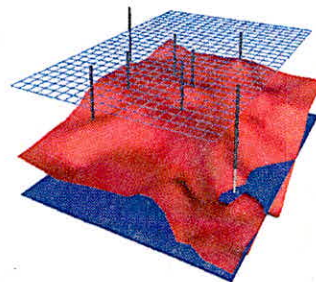


# APPLICATION OF GIS TO GROUNDWATER MODELING AND MANAGEMENT

(Vol. I)

Training Course

March 28 - April 08, 2011



Organized by



**National Institute of Hydrology**  
**Jal Vigyan Bhawan**  
**Roorkee**

# APPLICATION OF GIS TO GROUNDWATER MODELING AND MANAGEMENT



(Vol. I)

Training Course

March 28 - April 08, 2011

Course Coordinator : Dr. Anupma Sharma

Course Co-Coordinator : Dr. N. C. Ghosh



Organized by



आपो हि स्था मयोभुवः

**National Institute of Hydrology**  
**Jal Vigyan Bhawan**  
**Roorkee**

# CONTENTS

---

## LECTURES (Vol. I)

1	<b>Practicing Hydrology: An Overview</b> R. D. Singh	1
2	<b>Groundwater Modeling and Management: An Overview</b> N. C. Ghosh	41
3	<b>Estimation of Groundwater Potential</b> C. P. Kumar	51
4	<b>Well Hydraulics</b> G. C. Mishra	69
5	<b>Remote Sensing: An Overview</b> Sanjay K. Jain	77
6	<b>Groundwater Data Requirement and Analysis</b> C. P. Kumar	91
7	<b>Estimation of Groundwater Recharge using VHELP</b> Surjeet Singh	113
8	<b>Basics of GIS</b> Sanjay K. Jain	123
9	<b>Isotopes in Groundwater Studies (semi-arid/arid regions)</b> Bhishm Kumar	135
10	<b>Determination of Aquifer Parameters</b> G. C. Mishra	179
11	<b>Statistical Techniques for Groundwater Data Analysis</b> Vijay Kumar	197
12	<b>Suitability of Groundwater for Irrigation Purposes</b> Surjeet Singh	211
13	<b>Remote Sensing and GIS in Hydrology</b> Sanjay K. Kain	223
14	<b>Assessment of Groundwater Sustainability – A Case Study</b> D. C. Singhal	233
15	<b>Drought Monitoring and Management</b> R. P. Pandey	249