
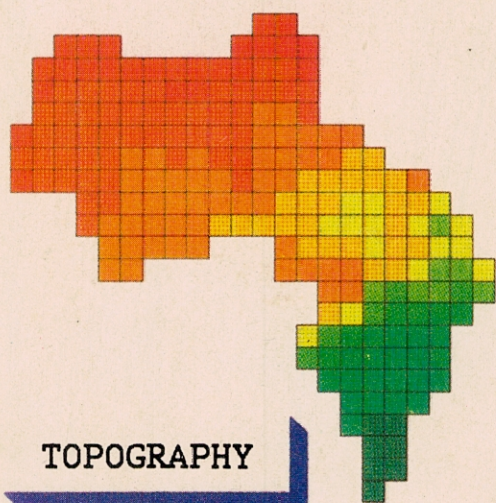



Workshop on

EUROPEAN HYDROLOGICAL SYSTEM MODEL APPLICATIONS



NEW DELHI
September 10-11, 1990

Organized by
National Institute of Hydrology
with co-operation of
Central Board of Irrigation and Power

NATIONAL INSTITUTE
OF HYDROLOGY
ROORKEE
INDIA

* DANISH HYDRAULIC INSTITUTE
* NERC WRS RESEARCH UNIT
UNIVERSITY OF NEWCASTLE, UK
* SOGREAH, FRANCE

C. D. Kumar
Scientist
N I H, ROORKEE (U. P.)

PROJECT ALA 86/19

12 SEP 1990

GOVERNMENT OF INDIA

COMMISSION OF THE EUROPEAN COMMUNITIES

**WORKSHOP ON
EUROPEAN HYDROLOGICAL SYSTEM MODEL APPLICATIONS**

CBIP SECRETARIATE

NEW DELHI

10-11 September 1990

Organized by

National Institute of Hydrology

Roorkee - 247 667 (U.P.)

with co-operation of

Central Board of Irrigation and Power

New Delhi - 110021

National Institute
of Hydrology
Roorkee, India

* Danish Hydraulic Institute, Denmark

* NERC Water Resources System Research
Unit, University of Newcastle, U.K.

* SOGREAH, France

C O N T E N T S

Chapter No.	Title	Page No.
	PREFACE	
1	HYDROLOGICAL MODELLING AND RELEVANCE TO INDIA By Dr. S M Seth, Sc.'F' & Project Coordinator	1
	1.0 Introduction	1
	2.0 Water Resources of India	4
	3.0 Hydrologic Processes	5
	4.0 Hydrological Models	11
	5.0 Role of Physically Based Distributed Models	16
	6.0 Remarks	17
	7.0 References	17
2	SHORT PRESENTATION OF SHE By Consultant Staff	18
	2.1 Need for a Physically Based Distributed Hydrological Modelling System	18
	2.2 Model Structure and Process Description	22
	2.2.1 Structure of SHE	22
	2.2.2 Interception	23
	2.2.3 Evapotranspiration	26
	2.2.4 Sub-surface flow	34
	2.2.5 Overland and channel flow	40
	2.2.6 Snowmelt	46
	2.3 Data Acquisition and Processing	50
	2.4 Current Status of Software	53
	2.5 References	55
3	APPLICATION CAPABILITIES By Consultant Staff	57
	3.1 Introduction	57
	3.2 Fields of Application	57
	3.3 Experience Record	60
4	NARMADA BASIN STUDIES By Dr. S M Seth, Scientist 'F' & Project Coordinator	62
	1.0 Introduction	62

contd...

Chapter No.	Title	Page No.
2.0	General Description	62
2.1	Focus project basins	65
3.0	Data Collection and Processing	68
3.1	Data collected	69
3.2	Remarks	70
4.0	Model Set-up, Calibration and Validation	74
4.1	Model set up	75
4.2	Parameter evaluations	79
4.3	Calibration and validation	80
4.4	Sensitivity analysis	81
5.0	Simulation Studies for Six Focus Basins	82
5.1	Simulations for Kolar, Barna and Sher during 1988	82
5.2	Updating of the Kolar, Barna and Sher simulations	83
5.3	Calibration of the SHE for the Ganjal, Hiran, and Narmada (Manot) basins	84
5.4	Comparison of monthly volumes and peak discharges for monsoon season - simulation and validation	93
6.0	Sensitivity Analysis	93
7.0	Remarks	100
8.0	References	101
5	MODELLING OF KOLAR SUBBASIN USING SHE MODEL By Mr. S K Jain, Sc.'C', NIH	103
5.1	Introduction	103
5.2	General Description of Kolar Basin	103
5.3	Hydrology of Kolar Basin	104
5.4	Data Availability	104
5.5	Field Investigation	108
5.6	Information Derived for Simulation	110
5.7	Data Processing and Preparation	113
5.8	SHE Setup for Kolar Basin	113
5.9	Model Calibration and Validation	113
5.10	Sensitivity Analysis	122
5.11	Conclusions	130
5.12	References	131

contd...

Chapter No.	Title	Page No.
6	GROUND WATER MANAGEMENT By Consultant Staff	132
	6.1 Introduction	132
	6.2 Three Dimensional SHE Groundwater Component	133
	6.3 Case 1 : Water Supply for the Municipality of Aarhus	134
	6.4 Case 2 : Groundwater Contamination from Landfills	141
	6.5 Case 3 : Environmental Impacts of Fertilizer Application	148
	6.6 References	148
7	STUDY OF IMPACT OF SOIL AND LAND USE CHANGES ON HYDROLOGIC REGIME USING SHE MODEL By Mr. S K Jain, Sc. 'C', NIH	149
	7.0 Introduction	149
	7.1 Strategy Adopted	149
	7.2 Details of Study Area	150
	7.3 Scenarios Studied	150
	7.4 Input Data Used	153
	7.5 Analysis of Results	153
	7.6 Conclusions	162
	7.7 References	163
8	APPLICATION OF SHE FOR IRRIGATION COMMAND AREA STUDIES By Mr. V K Lohani, Sc. 'C', NIH	164
	1.0 Introduction	164
	2.0 SHE Model Application for Irrigation Studies	164
	2.1 General	164
	2.2 Methodology	164
	2.3 Concept of different scales	166
	3.0 Case Study of Barna Command	168
	3.1 Barna command area	168
	3.2 Data requirement, availability and investigations	170
	3.3 SHE model application	175
	4.0 Concluding Remarks	189
	5.0 References	192

